BOWLES's

Geographia Antiqua

Latinorum & Græcorum,

TABULIS XXXII

Novis & accuratis expreſſa.

IN QUIBUS

Deſcripta ſunt Imperia, Regna, & Provinciæ; Urbes, Oppida, Fluvii, Monteſque ab Homero, Herodoto, Juſtino, Virgilio, Ovidio, Floro, Nepote, Cæſare, Livio, Lucano, Plutarcho, aliiſque Auctoribus Antiquis memorata.

Opus diù in Scholis deſideratum, Auctoribuſque Antiquis clariùs & faciliùs intelligendis apprimè accommodatum.

Tabellæ hæ ita ſunt diſpoſitæ, ut Geographia Antiqua Noviſſimis Accuratiſſimiſque Recentiorum Obſervationibus aptè reſpondeat.

Auctore HERMANNO MOLL, *Geographo.*

LONDINI:
Pro Proprietario impreſſum Carington Bowles.
M DCC LXXXIV.

BOWLES's

Geographia Claſſica;

OR, THE

GEOGRAPHY

OF THE

ANCIENTS,

As contained in the

Greek and *Latin* CLASSICS:

EXHIBITED

IN THIRTY-TWO MAPS,

SHEWING THE

Several Empires, Kingdoms and Provinces, the Chief Cities, Towns, Rivers and Mountains, mentioned in *Homer*, *Herodotus*, *Juſtin*, *Virgil*, *Ovid*, *Florus*, *Nepos*, *Cæſar*, *Livy*, *Lucan*, *Plutarch*, and many other Ancient Authors.

Principally deſigned for the USE of SCHOOLS, as being accommodated for the more eaſy and clear Underſtanding of ANCIENT AUTHORS.

By HERMAN MOLL, *Geographer.*

LONDON:

Printed for the Proprietor CARINGTON BOWLES, *at his* Map *and* Print Warehouſe, *No.* 69, *St. Paul's Church Yard.*

M DCC LXXXIV. [Price Five Shillings.

WHERE MAY BE HAD,

Bowles's Atlas Minor, containing a new and curious Set of 65 Maps, in which are ſhewn all the Empires, Kingdoms, Countries, and States, in all the known Parts of the Earth; with their Boundaries, Diviſions, Chief Cities, and Towns; the Whole comprized and laid down agreeable to Modern Hiſtory. By *Herman Moll*, Geographer. Corrected from the lateſt and moſt accurate Obſervations. Price *One Guinea*, coloured and neatly Half-bound in Quarto.

PRÆFATIO.

NEMO eſt qui neſcit Geographiam tanquàm Oculum eſſe Hiſtoriæ, neque Claſſicos Scriptores, vel Græcos, vel Romanos, veteris Literaturæ monumenta, niſi Tabularum Geographicarum ope, poſſe cum fructu legi. Aque hinc quidem factum eſt, quod pleriſque veterum ſcriptorum melioris notæ Editionibus, ejuſmodi Tabulæ ſemper ferè affigantur, etſi rudiores eæ ſint, & minùs correctæ, gravioris tamen pretii quàm ut à pueris poſſint comparari. Verùm quo aliquid fieret quod tam communioris eſſet uſûs, quàm vilioris pretii, in uſum præcipué Juventutis, viſum eſt numero cuidam doctorum virorum, in quibus Epiſcopus erat eruditiſſimus, opus hoc ſermone Gallico aggredi, cúmque implêſſent ejus numeros, in quantum modulus operis pateretur, communicatum eſt clariſſimo Domino *Du Val*, qui illo tempore Geographus fuerat Ludovico XIV. Gallorum Regi, qui quondàm Amanuenſis fuerat prædicto Epiſcopo; atque ille in Lucem edidit XXVIII. Tabulis, in quibus Veteris Orbis deſcribebantur Imperia Regna, Provinciæ, Urbes præcipuæ, Oppida, Fluvii, Monteſque, &c. Cùm verò plurimis Locorum veterum nominibus Gallicas ille fecerit Terminationes, quod herculè non eſt illi proprium, cùm & alii plurimi ante illum idem fecerint, quo placerent ſuis, nos inſtituti noſtri duximus diversà niti ratione, nam ſecuti ſumus *Eachardum* noſtrum, *Cellarium*, atque alios quorum ope in hoc opuſculo uſi ſumus.

(63)

Nemo

The PREFACE.

GEOGRAPHY is juſtly called the Right-hand of Hiſtory; the Knowledge of the Situation and Extent of Countries, which have been the ſcenes of great events, being highly neceſſary to form a clear and comprehenſive judgment of them. To conſult the Maps of Countries, and whatever Cities, Rivers, and Iſlands are mentioned by an Author, to ſearch them out, and view them in a Map, is a method of reading attended with great Advantages. The impreſſion made on the memory is more ſtrong and laſting, when we thus ſee and contemplate the Situation of Places; and we are not only helped more eaſily to take in the Hiſtorian's remarks, but frequently to make ſolid ones of our own, and to conceive more diſtinctly, and judge more perfectly, of the facts recited.

The *Greek* and *Latin* Claſſics, thoſe excellent Monuments of anti nt Learning, thoſe Records of the famous Exploits of illuſtrious Men in former Ages, fill up a great part of the Education of Youth; and 'tis in order that the ſtudy of the Claſſics might be attended with greater advantages and pleaſure, that the following Maps, adapted to them, are publiſhed. When the young Student is reading the Navigation of *Ulyſſes* or *Æneas*, the Expeditions of *Alexander*, of *Hannibal*, or other great Men of Antiquity, he may follow them in theſe Maps through all the memorable Places they paſt, which will excite a greater attention to the circumſtances there tranſacted, and at the ſame time that it helps him to form a better judgment of thoſe exploits, it will impreſs his mind ſtrongly with the chain and ſeries of events.

The light ſtruck on many Paſſages in Hiſtory, by Maps adapted to them, has occaſioned their being fitted to the moſt valuable editions of the Claſſics; but the uſe of them, ſo far as it regards the young Student, has in great meaſure been prevented. For notwithſtanding that ſuch Maps have been hitherto leſs correct than might be expected, yet they have been commonly too dear for the generality of youth to purchaſe.

That ſomething of this kind might appear in public of more univerſal benefit, on account of its cheapneſs to Scholars, and correctneſs of the Maps, a Set of Gentlemen in *France*, eminent for Learning, undertook this Work. They employ'd conſiderable Pains and Labour on it; and having brought the Plan to as great perfection as they thought it would bear, they put their compoſition into the Hands of the famous *Du Val*, Geographer to the *French* King, who reviſed the ſame, and publiſhed it in 28 Maps of the old World. This Performance I now preſent to the Public, with the addition of four new Plates, and with one very material Correction in the other twenty-eight, *viz.* Monſ. *Du Val* having followed the uſual manner of his countrymen, and given *French* terminations to many of the antient places, I thought it abſolutely neceſſary to remove this inconvenience, which I have done by correcting the names agreeable to Mr. *Eachard*'s Claſſical Geographical Dictionary, *Cellarius*, and the information of ſeveral learned Gentlemen, whoſe kind aſſiſtance in this Work I gratefully acknowledge.

That

P R Æ F A T I O.

Nemo eſt qui non videbit protinùs Tabellas iſtas Geographicas adornatas fuiſſe in uſum Scholaſticæ Juventutis. Omnes Novæ ſunt, confectæque juxta nuperrimas, & accuratiſſimas Obſervationes: harum ſingulæ ſcalam habent Milliarum Britannicorum, quibus ſingulis ſexaginta ſunt Gradus. Ubi vero Gradus minutiores ſunt quam ut reſponderent uni Scalæ, uſi ſumus Mercatoris Projectione, eique accommodavimus ſcalam, de quâ videſis Orbis Tabulam N. 1. &c. Hâc poterunt Diſcentes facillimè Intervalla metiri, uſúmque percipere tàm Antiquarum, quàm Recentiorum Tabularum. Neque hoc loco prætereundum duco quàm proficuum hoc opuſculum futurum ſit etiam provectioris ætatis hominibus in Claſſicorum Lectione.

Huic etiam Compendio Quatuor novas ſubjecimus Tabulas: Unam, Civilium Bellorum Julii Cæſaris, & Pompeii Magni, N. 27. Alteram Itinerum Iſraëlitarum in Arabiæ Deſerto, una cum Deſcriptione Sanctæ Terræ, ſive Canaan, N. 31. Tertiam, Itinerarii Divi Pauli, aliorumque Locorum, quorum fit mentio in Teſtamento Novo. Vide N. 32. Quartam, Tabulam Aſiæ Antiquæ, primorumque poſt Diluvium Populorum, N. 30. Hæc confecta eſt à Clariſſimo W. Stukley, M. D. Regiæ Societatis Socio, quam ille nobis benigniſſimè impertivit, cui unà cum aliis viris doctis opem nobis ferentibus grates agimus meritiſſimas. In Ordinandis autem iſtis Tabulis nullam rationem poſitionis habendam exiſtimavimus, cùm hoc nullo modo neceſſarium fuerit noſtro Inſtituto, vel operis Legi. Tu verò, mi Lector, bene Conſule, & vale.

TABU-

The PREFACE.

That this Edition of claſſical Maps might appear with greater accuracy, I have carefully examined the places laid down, with the lateſt and moſt exact Obſervations. I have alſo fitted to each Map a Scale of *Britiſh* Miles 60 to a degree; and have uſed *Mercator*'s Projection, and engraved Scales according to it in thoſe Maps, where the number of degrees are too many to anſwer correctly to one Scale. With the help of theſe Scales, the Student, when tracing the Expeditions of antient Heroes, may eaſily inform himſelf of the diſtance of places, and the length of the Tract, which in imagination he marches through, as well as of the Shape and Figure of thoſe Countries which have been the Theatres of great Actions, the form of which he will ſee by inſpecting the Maps.

Beſides the deep traces left on the memory, by contemplating particular Events with the uſe of Maps, there is this further advantage attending it. The Pupil will read the Claſſics with greater pleaſure, and at the ſame time be gaining ſome Geographical Knowledge. He will treaſure up the Names of Seas and Iſlands; Rivers and Towns; he will learn what Cities are bordering on the Sea, or ſituated on the ſides of Rivers, and which are diſtant from them. He will be informed how the World was divided in former times, and will find no ſmall delight in comparing theſe antient Maps, and the Extent and Boundaries of former Kingdoms, with modern ones. Geographical Terms, and the uſes of Longitude and Latitude, will be eaſily learnt when his curioſity is by this means excited.

The four new Maps which I have added to this Collection, are, I. A Map of the Countries where the Civil War raged between *Pompey* and *Cæſar*. *Plate* 27. II. A Map hitherto much wanted, *viz.* A Scriptural Map of antient *Aſia*, as it became gradually inhabited after the Univerſal Deluge, ſhewing the ſeveral Diſperſions and Settlements of *Noah*'s Deſcendants, from their firſt Habitation where the Ark reſted; and the Paſſage of the *Gomarians* into *Europe*, which were the firſt Colonies ſettled there, *Plate* 30. III. The Journeyings of the *Iſraelites* mentioned in the *Moſaic* Hiſtory: Alſo the Land of *Canaan*, ſhewing the Diviſion thereof among the twelve Tribes, and the moſt remarkable Places mentioned in *Joſhua* and *Judges*, *Plate* 31. IV. The Journeyings of our Saviour, ſhewing the Places mentioned by the four Evangeliſts. Alſo the Travels of St. *Paul*, with the Places mentioned in the Books of the New Teſtament following the Goſpels, *Plate* 32. I am indebted to Dr. *Stukley*, Fellow of the Royal Society, for the Map of antient *Aſia*, *Plate* 30. It is the Compoſition of that learned gentleman, who generouſly preſented it to me for the Encouragement of this Work. I return him my hearty thanks for the ſame.

In placing theſe Maps, more regard is had to the Connection and Relation they bear to one another, in reſpect to the Situation of Countries, Empires, and Conqueſts than the Antiquity of the Authors from whence they are extracted. It is obvious they are deſigned for the *Uſe of Schools*; but it is hoped that perſons of riper years, who delight in the Claſſics, will find ſome advantage in them, as well as the young Student.

TABULÆ in hoc Volumine contentæ.

I. ORBIS Tabula quatenus à Veteribus cogniti, ſpeciatim tali linea - - - - - comprehenſi.
Quicquid Romano paruit Imperio hoc modo notatum eſt - - - -
II. Italia ad Juſtinum.
Græcia ad Juſtini Hiſtoriam.
Orbis Tabula ad Juſtinum.
III. Syria & Aſſyria ad mentem Ptolemæi aliorumque.
IV. Imperium Perſarum tempore Cyri Magni.
V. Imperium Perſicum in Viginti Provincias ſortitum à Dario Hyſtaſpis Filio.
VI. Reditus decem millium Græcorum juxta Xenophontem.
VII. Alexandri Magni Expeditio ex Q. Curtio, Arriano.
VIII. Regiones quas devicit Demetrius cognomine Poliorcetes.
IX. Notitia Locorum apud Euſebii Hiſtoriam Eccleſiaſticam.
X. Belli Trojani circuitus ſecundùm Dictyn Cretenſem & Daretem Phrygium.
XI. Navigatio Ulyſſis ſecundùm Homerum.
XII. Navigatio Æneæ ſecundum Virgilium.
XIII. Navigatio Æneæ in Primo Libro Dionyſii Halicarnaſſenſis adnotata.
XIV. Hellas ſive Græcia Imperiumque Cræſi ad Herodotum.
XV. Græcia Antiqua ſecundum Cornelium Nepotem.
XVI. Expeditio Ageſilai Ducis Spartani ſecundum Xenophontem.
XVII. Acquiſitiones Pyrrhi Epirotarum Regis ſicut in Plutarcho.

XVIII.

A TABLE of the MAPS contained in this Volume.

A MAP of the WORLD, as far as known by the Antients, particularly what is comprehended within such a Line - - - -

The *Roman Empire* is thus defined - - - -

II. *Italy* as in *Juſtin.*

Greece as in *Juſtin.*

A Map of the World as in *Juſtin.*

III. *Syria* and *Aſſyria*, as in *Ptolemy* and others.

IV. The *Perſian Empire*, in the Time of *Cyrus* the Great.

V. The *Perſian Empire*, as divided into 20 Provinces by *Darius* the Son of *Hyſtaſpis.*

VI. The Return of the Ten Thouſand *Greeks*, according to *Xenophon.*

VII. The Expedition of *Alexander* the Great, from *Q. Curtius.*

VIII. The Countries conquered by *Demetrius* ſirnamed *Poliorcetes.*

IX. The Places mentioned in *Euſebius*'s Eccleſiaſtical Hiſtory.

X. The Compaſs of the *Trojan War*, according to *Dictys Cretenſis* and *Dares Phrygius.*

XI. The Navigation of *Ulyſſes*, according to *Homer.*

XII. The Navigation of *Æneas* according to *Virgil.*

XIII. The Navigation of *Æneas*, as ſet down in the firſt Book of *Dionyſius Halicarnaſſenſis.*

XIV. *Greece* and the Empire of *Cræſus*, in *Herodotus.*

XV. Antient *Greece*, according to *Cornelius Nepos.*

XVI. The Expedition of *Ageſilaus*, the *Spartan* Captain, according to *Xenophon.*

XVII. The Conqueſts of *Pyrrhus*, King of the *Epirots*, as in *Plutarch.*

XVIII. Ægyptus ſicut in Libro Herodoti ſecundo deſcribitur.
XIX. Lybia ad mentem Herodoti.
XX. Africa ex Bello Africano C. Julii Cæſaris.
XXI. Bætica, ſiveHiſpaniæ pars Auſtralis, ut in Cæſare deſcripta in Bello Hiſpanico.
XXII. Gallia Vetus ad Julii Cæſaris Commentarios.
XXIII. Romani Imperii Primordia ut apud Florum.
XXIV. Romanum Imperium Juvenile ſecundum L. Florum.
XXV. Expeditio Hannibalis Pænorum Imperatoris uti deſcribitur in Livio & Cornelio Nepote.
XXVI. Romanum Imperium ſicut in Cæſaris Commentariis & Silio Italico.
XXVII. Typus Regionum per quas graſſatum eſt Bellum Civile inter Pompeium & Cæſarem.
XXVIII. Imperii Romani juxta Lucanum Typus.
XXIX. Romanum Imperium ad Acmen evectum.
XXX. Aſiæ Antiquiſſimæ Tabula, Humani Generis Reſtaurati Propagationem demonſtrans, poſt magnum Diluvium; & Coloniarum ſuarum diſperſionem, à Primis in Oriente Incunabulis, ubi Noæ reſedit Arca; ſpeciatim Gomarorum tranſitum in Europam, quam maxima ex parte Sobole ſua implerunt: Ex Ævi antiqui Tenebris eruit Wilhelmus Stukeley, M. D.
XXXI. Iter Iſraëlitarum in Sacra Scriptura, & Terra Canaan inter Duodecim Tribus ſortita, cum locis inſignioribus in Libro Joſuæ & Judicum.
XXXII. Itinera Domini noſtri Jesu Christi, & cætera loca in quatuor Evangeliis citata.
Tabula Itinerum & Navigationum Divi Pauli, aliorumque locorum libris Novi Teſtamenti Evangelia inſequentibus memoratorum; una cum Regionibus à Terra Sancta remotis ſicut eiſdem libris notantur.

XVIII. *Egypt* as deſcribed in the Second Book of *Herodotus.*
XIX. *Lybia*, according to *Herodotus.*
XX. *Africa*, from the *African* War of *Cæſar.*
XXI. *Bætica*, or the Southern Part of *Spain*, as deſcribed by *Cæſar* in the *Spaniſh* War.
XXII. *Ancient Gaul*, in the Commentaries of *Cæſar.*
XXIII. The Origin of the *Roman Empire*, according to *Florus.*
XXIV. The *Roman Empire* in its youthful ſtate, according to *Florus.*
XXV. The Expedition of *Hannibal* General of the *Carthaginians*, as deſcribed in *Livy* and *Cornelius Nepos.*
XXVI. The *Roman Empire*, from *Cæſar*'s Commentaries and *Silius Italicus.* John Reid
XXVII. A Map of the Countries where raged the Civil War between *Pompey* and *Cæſar.*
XXVIII. The *Roman Empire*, according to *Lucan.*
XXIX. The *Roman Empire*, at its utmoſt Height.
XXX. A Map of Antient *Aſia*, as it became gradually inhabited after the univerſal Deluge, ſhewing the ſeveral Diſperſions and Settlements of *Noah*'s Deſcendants, from their firſt Habitation where the Ark reſted; and, particularly, the Paſſage of the *Gomarians* into *Europe*, which were the firſt Colonies ſettled there. Extracted from the Monuments of Antiquity, by *W. Stukely*, M. D.
XXXI. A Map of the Journeyings of the *Iſraelites* mentioned in the *Moſaic Hiſtory.* And of the Land of *Canaan*, ſhewing the Diviſions of the Twelve Tribes of *Iſrael*, and the more remarkable Places mentioned in *Joſhua* and *Judges.*
XXXII. A Map of the Journeyings of our Saviour JESUS CHRIST, and of the other Places mentioned in the Four Goſpels.
A Map of the Travels and Voyages of St. *Paul*, and of the other Places that are mentioned in the Books of the New Teſtament that follow the Goſpels; together with ſuch Places that lie remote from the *Holy Land* as are mentioned in the New Teſtament. Amen

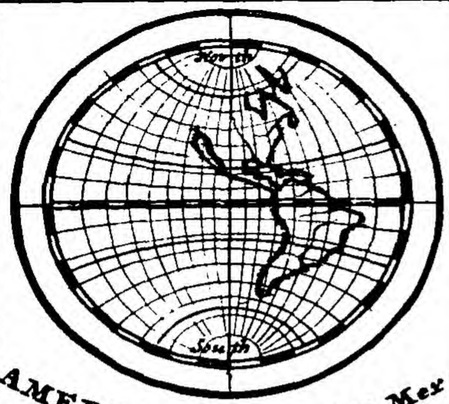

AMERICAM Gerardus Mercator, Abrahamus Ortelius et alii Atlanticam Platonis Insulam esse arbitrati sunt.

ORBIS Tabula

quatenus a Veteribus cogniti, Speciatim tali linea ------- comprehensi.
Quicquid Romano *Paruit* Imperio *hoc modo ..... notatum est.*

Printed for Carington Bowles *in London.*

A Scale of British Leagues for Measuring the Longitude &c.

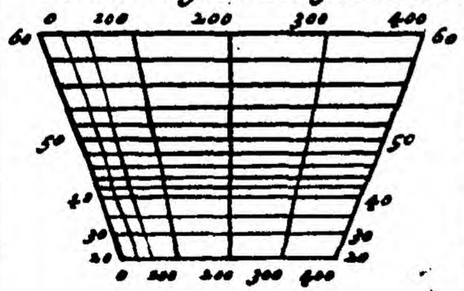

Thule Ultimorum
Thule
Arctick Circle
SCYTHIA
SARMATIA
ASIA
Bactriana
PERSIA
INDIA
ATLANTICUS OCEANUS
GALLIA
Tropick of Cancer
Mare Erythraeum
Sinus Gangeticus
AFRICA
AETHIOPIA
Taprobane
Equinoctial Line
Solis I.
Hannoni
First Meridian from London
Tropick of Capricorn

ITALIA
ad
Iustinum.

0 60 120 180
British Miles

Printed for Carington Bowles in London

GRECIA
ad
Iustini Historiam.

1. Cirrha
2. Thespiæ
3. Heraclea
4. Ochemanus
5. Platea
6. Thermopilæ
7. Thebæ
8. Aulis
9. Elen is

0 60 120
British Miles

ORBIS TABULA
ad Iustinum.

A Scale of British Miles for Longitude
60 120 180 240 300

ASIA MINOR

ARMENIA

MARE CASPIUM

Caspii

Taurus Mount

Siauana

Arsamosata

Tigranocerta

Arsesa Palus

Artemita

Palus Martiana

Tigranoama

Martyropolis

Bithaba

Amida

Ammæa

Samosata

Issus

Alexandria

Zeugma

Edessa

Mantinis M.

Zegira

Zabate F.

Thebura

Cyrros

Hierapolis

Barsampsa

Seleucia

Berœa

Antiochia

Carræ

Nicephorium

Nisibis

Achad

Lariana

Ninus

Gaugamela

Apfolonie

MESOPOTAMIA

MEDIA

Daphne

Apamea

SYRIA

CYPRUS

Salamis

Paphos

Amathus

Laodicea

Aradus I.

Antaradus

Tripolis

Emesa

Laodicea Cabiosa sive ad Libanum

Chabora

Arbela

Lycus F.

Tigris F.

Ecbatana

35

Byblus

Sura

Thapsacus

Euphrates F.

Singara

SENNAAR

Thelbe

Sittacene

ASIA

Cossæi

Berytus

Heliopolis

Palmyra

Solitudo Palmyrena

Damascus

Sidon

Tyrus

Nazareth

Cæsarea

Samaria

Joppe

Ptolemais

Azotus

Ascalon

Gaza

Jordan R.

L. Genesareth

Bethsan

Bostra

Sabe

Phorga

Pacoria

Conisa

Babylace

Selencia

Ctesiphon

Calan

BABYLONIA

Babylon

SUSIANA

Susa

PERSIA

Borsipe

Vologesia

Agra

Ur sive Urchoa

CHALDAEA

Teredon

30

MARE MEDITERRANEUM

IUDÆA

Jerusalem

Asphaltites Lacus

ARABIA DESERTA

ARABIA PETRÆA

Pelusium

Pharan

SINUS ARABICUS

SINUS PERSICUS

SYRIA et ASSYRIA
ad mentem Ptolomæi aliorumq.

0 30 60 120 180
Miles of Great Britain

Printed for Carrington Bowles in London.

IMPERIUM PERSICUM tempore Cyri Magni.

Printed for Carington Bowles in London.

EUROPA

SCYTHIA

Scythia

Tanais F.

Rha F.

Palus Maotis

Caucasus M.

Ister F.

Illyricum

PONTUS EUXINUS

Phasis F.

Colchis

MARE CASPIUM

Caspii

Saccae

Araxes F.

Oxus F.

SOGDIANA

Pieria

Paphlagonia

THRACIA

Macedonia

Epirus

GRECIA

ASIA MINOR

Cappadocia

ARMENIA

ALBANIA

MARGIANA

BACTRIANA

Parapamisus

Taurus M.

Tigris F.

ASSYRIA

Euphrates F.

Meſopotamia

Minus

Caduſci

HYRCANIA

MEDIA

PARTHIA

Cilicia

Pamphylia

Lycia

Caria

Cyprus

Creta

SYRIA

Ecbatana

Mardi

ARIA

Arachosia

Drangiana

MARE MEDITERRANEUM

Babylon

BABYLONIA

Susa

SUSIANA

CISSII

Cyrene

Barce

LIBYA

CHALDAEA

Persepolis

PERSIA

Carmania Deserta

CARMANIA

INDIA

50 100 200 British Miles

Sinus Persicus

GEDROSIA

Indus F.

Nilus F.

Sinus Arabicus

ARABIA

AEGYPTUS

AFRICA

MARE ERYTHRAEUM

20 30 40 50 60 70 Degrees East from London

50 45 40 35 30 25

IMPERIUM PERSARUM
in viginti Provincias sortitum a Dario Histaspis filio.

Printed for Carington Bowles in London.

A Scale of British Miles for Longitude
50 100 150 200
50 45 40 35 30 25

30 40 50 Deg. East from London 60 70

50 40 30

EUROPA
SCYTHIA
Palus Mæotis
Ister fl.
PONTUS EUXINUS
Moschi
Tybarani
Macroni
Mossini
Alarodians
MARDIANI
ARMENIA
Paphlagonia
Mariani
PHRYGIA
THRACIA
Macedonia
Thracia
Mellespontus
Troas
Mysia
Alyssoni
Lydia
Ionia
Caria
Lycia
CILICIA
CABALIENI
Pactyice
Sapyres
Mantiani
Ortocoribantes
Caspiania
Panthiniates
MARE CASPIUM
CASPII
Oxus fl.
Sacæ
Daritæ
SOGDIANA
Bactriana
PARAPAMISUS
Chorasmiani
Niñus
ASSYRIA
MIDIA
PARTHIA
ARIA
Euphrates fl.
Tygris fl.
Ecbatana
Taurus
ASIA
Susa
Susiana
Cissii
Persepolis
PERSIA
Sarangæ
Sagaritani
INDIA
UTIANI
Babylon
ARABIA
Creta
Cyprus
SYRIA
Phœnicia
MARE MEDITERRANEUM
Cyrene
Barca
Moeridis L.
Memphis
LIBYA
Ægyptus
Nilus fl.
Sinus Arabicus
ARABIA
Sinus Persicus
Thamarenæani
Indus fl.
Gandariani
MARE ERYTHRAEUM
AFRICA

EUROPA

PONTUS EUXINUS

Chersonesus Acherontica

Thrnipses

Salmydessus

Mala deptes

odrysarum Reg.

THRACIA

Delta

Byzantium

Calpas F.

Heraclea

Sagaris F.

Lycus F.

Caverna

PAPHLAGONIA

Armeni

Sinope

Tibareni

Cataonia

Chalybes

Trapezus

Cerasus

Harpas F.

Iris F.

Cotes

CAPPADOCIA

Campus Drilianus

Caput Euphratis

Halys F.

BITHYNIA et THRACIA in Asia.

PHRYGIA Minor

Cyzicus

Lampsacus

Troas

Campus Thebes

Ilissus

Pr. Kemnos M.

Parthenia

Apollonia

Antandrus

Adramyttium

Mitylene

MARE

ÆGEUM

Ionia

Ephesus

Mycale M.

Chios I.

PHRYGIA Major.

Celane

Colossæ

Meander R.

Cadmus M.

Tmolus

Sardes

Tmolus F.

Cayster R.

Iconium

Derbe

Taurus M.

Taurus F.

Isaurus F.

Cydnus F.

Tarsus

Issus

Solæ

Castra

Villa Paristadis

Euphrates F.

Tigris F.

Pagi

Carduchi

ASSYRIA

MEDIA

MESOPOTAMIA

Campus

Syrian Sea

SYRIA

Belesis

Daradacus F.

Thapsacus

Phœnicia

Corsote

Pasitigris F.

Pontes Narium

Babylon

CHALDAEA

ARABIA

CRETA

CYPRUS

MARE MEDITERRANEUM

GRÆCIA

ARMENIA

ASIA

0 30 60 120 180 240

British Miles

Reditus decem Millium

GRÆCORUM.

Juxta Xenophontem.

Printed for Carington Bowles in London.

ALEXANDRI Magni
Expeditio ex Q. Curtio, Arriano aliisq.

Printed for Carington Bowles in London.

30 40 Deg. East from London 50 60 70

A Scale of British Miles for Longitude
50 100 150 200
50
45
40
35
30
25

EUROPA
SARMATIA
SCYTHIA
DACIA
ILLIRICUM
Ister fl.
PONTUS EUXINUS
MARE CASPIUM
Paphlagonia
ASIA
Byzantium
THRACIA
GRECIA
Macedonia
Epirus
Gordium
PHRYGIA MINOR
ARMENIA
Araxis fl.
Tigris fl.
Euphrates fl.
Cydnus fl.
Sardis
Ephesus
Rhodus
Cyprus
Cilicia
Peloponnesus
Cossæi
MEDIA
MARE HYRCANUM
HYRCANIA
Oxus fl.
SOGDIANA
MARGIANA
BACTRIANA
Bactra
Mons Taurus
Euphrates
Ecbatana
PARTHIA
Mons Zagros
Susa
Persepolis
Babylon
Damascus
Libanus M.
Tyrus
Phœnicia
Pharus
Gaza
MARE MEDITERRANEUM
LIBYA
ARABIA
CARMANIA
Ammon
Alexandria
Ægyptus
Nilus fl.
Sinus Arabicus
Sinus Persicus
Gedrosia
GEDROSIA
Arachosia
Drangiana
Mysa
Taxila
Indus fl.
INDIA
Oxydracæ
Gimnosophisti
Gangaridi
Prasieni
OCEANUS
AFRICA
Massagetæ

20
25
30
35
40
Deg. East from Lond
8
40
35
30
EUROPA
ITALIA
GRÆCIA
MACEDONIA
THRACIA
Thessalia
Dium
Demetrias
Lamia
Delphi
Achaia
Corinthus
Olym
PELOPON
Ithaca
Messina
ÆGEUM MAR
Chios
Lesbos I.
PHRYGIA
PONTUS
CAPPADOCIA
ARMENIA
LYDIA
Sardes
ASIA
Celenes
Ephesus
Taurus M.
Amanus M.
Miletus
Halicarnassus
Caunus
CARIA
CILICIA
Cindes
Tarsus
Soli
Lalisus
Rhodus
Rhodus I.
MESOPOTAMIA
Euphrates R.
Cir estica
SYRIA
CRETA I.
CYPRUS
MARE MEDITERRANEUM
CYRENICA
AFRICA
ÆGYPTUS
Gaza
ARABIA
Nabathea
0 30 60 120 180
British Miles
REGIONES quas devicit
DEMETRIUS
cognomine Poliorcetes.
Printed for Carington Bowles in London.

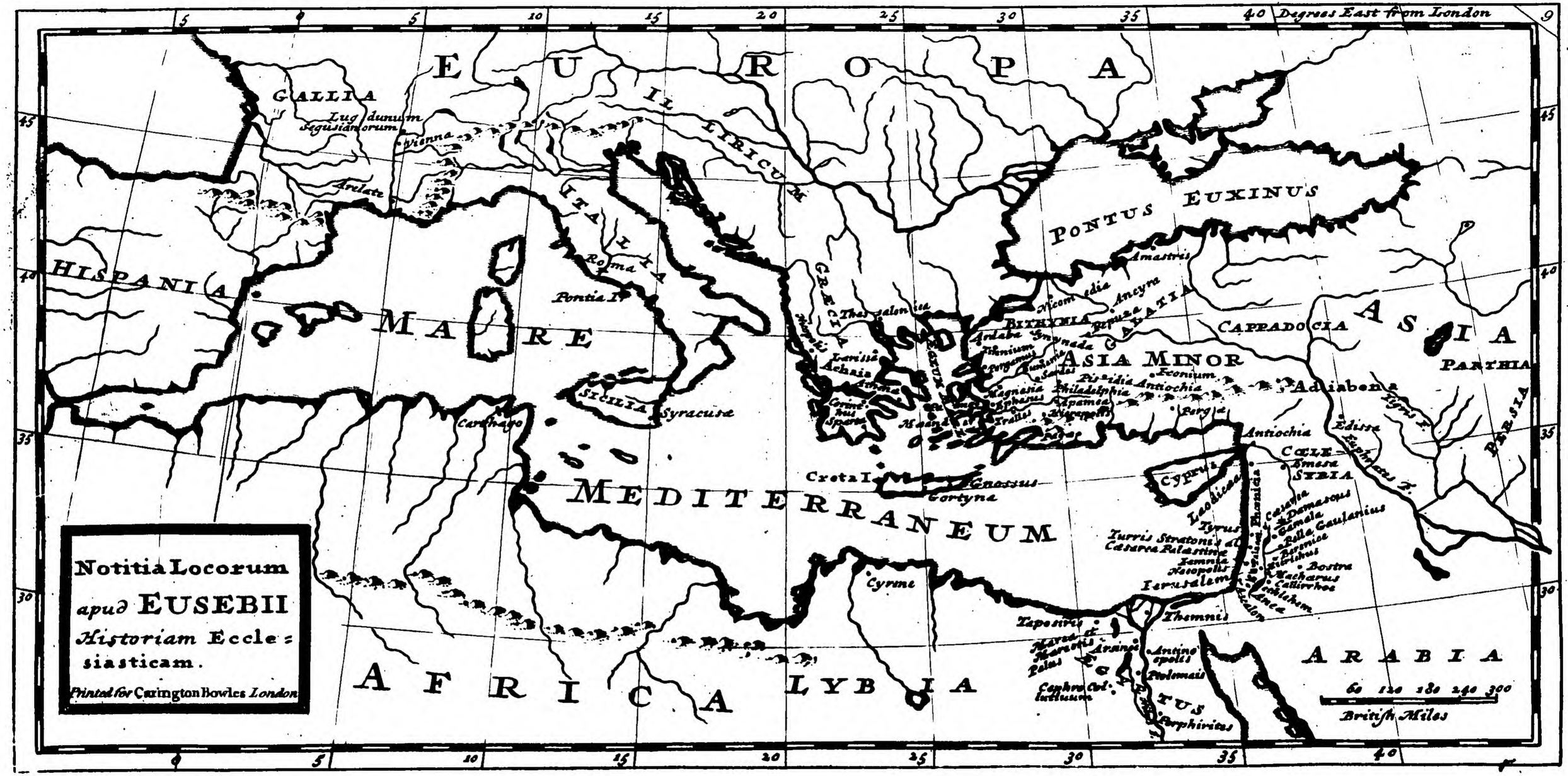
Degrees East from London
EUROPA
GALLIA
Lugdunum Segusianorum
Vienna
Arelate
ILLYRICUM
ITALIA
Roma
Pontia I.
HISPANIA
MARE
Thessalonica
GRECIA
Nicomedia
Ancyra
Amastris
PONTUS EUXINUS
BITHYNIA
ASIA MINOR
CAPPADOCIA
ASIA
PARTHIA
PERSIA
Iconium
Antiochia
Adiabene
Tigris F.
Euphrates F.
Sicilia
Syracusa
Carthago
Creta I.
Gnossus
Gortyna
MEDITERRANEUM
Cyrene
Cyprus
Laodicea
Tyrus
Turris Stratonis
Caesarea Palestinae
Iamnia
Nicopolis
Ierusalem
Bethlehem
Damascus
Gamala
Bostra
Tiberias
Neapolis
Thamnis
Raphia
Antinoopolis
Ptolemais
Arsinoe
Cephro Col. Ptolemaeorum
Porphyrites
ARABIA
AFRICA
LYBIA
60 120 180 240 300
British Miles
Notitia Locorum apud EUSEBII Historiam Ecclesiasticam.
Printed for Carington Bowles London

BELLI TROJANI
Circuitus Secundum
Dictyn Cretensem &
Daretem Phrygium.

Printed for Carington Bowles *in London.*

EUROPA
ASIA
AFRICA
MARE MEDITERRANEUM
PONTUS EUXINUS
Scythia
Moesia
THRACIA
PAPHLAGONIA
COLCHIS
AMAZONES
PHRYGIA
MYSIA
CARIA
LYCIA
CILICIA
ITALIA
ADRIATICUM MARE
Graecia
Thessalia
Leucadia
Dulichium
Ithaca
Echinades
Cephalenia
Zacynthus
Peloponnesus
Cythera I.
Creta I.
Rhodus I.
Cyprus
Salamis
Paphos
Colophon
Alysoni
Sidon
Phoenicia
Egyptus
Ascania
Adram
Cillani
Lesbos
Lemnos
Ionesus
Cicones
Ismarus
Deg. E. from Lond.
British Miles
0 60 120 180 240

10 15 20 25 Degrees East from London 11

40 35 30

ITALIA

Latium

Circe

Formiæ

Lestrigoni

Sirenarum I.

Æoliæ I.

Scylla

Oggygia seu Calypsûs I.

Ætna M.

Cyclopes

SICILIA

Charybdis

Portus Ulyssis

EUROPA

GRECIA

THRACIA

Cicones

Phæacia seu Corcyra

Ithaca

Troja

TROAS

ASIA

MARE MEDITERRANEUM

CRETA

Meninx seu Lotophagites I.

AFRICA

0 30 60 120 180 240

British Miles

NAVIGATIO
ULYSSIS
secundum Homerum.

Printed for Carington Bowles in London

13 18 23 Degrees East from London 12

40 35

ITALIA sive HESPERIA
Oenotri
Roma
Laurentum
Circei
Ausones
Tiberis Fl.
Caieta
Cuma
Averni L.
Oenotria I.
Sirenusarum I.
Tarentum
Castrum Minervæ
MAGNA GRÆCIA
Sinus Tarentinus
Pelorus Pr.
Scylla
Lacinæ
Scylacæum
Caulon
Locri
Cyclopes Ætna M.
Drepanum
Eryx
Sicania
SICILIA sive TRINACRIA
Lilybæum Pr.
Carthago
Charybdis
Sinus Mauryantium
Orygia I.
Pachynus Prom.
Arethusa
Syracusæ
Cetaria
Pelagus
Insula
Scylla
MARE IONIUM
Zacynthus
Strophades
PELOPONNESUS
Mycenæ
Pheacia
Chaonia
MACEDONIA
Aenia
Dodona
Buthrotus
Actium
Leucadia
Neritus
Ithaca
Cephalenia
Same
Dulichium
Eubœa
ÆGÆUM MARE
THRACIA
Myconus
Delos
Cycladum
Scyros
Icaros
Scylla Prom.
Creta M.
Parnassus
Curetes
Ida M.
Gnossus
CRETA I.
Syrtis Minor
Syrtis Major
MARE MEDITERRANEUM
AFRICA
0 30 60 120 180
British Miles

NAVIGATIO ÆNEÆ
secundum Virgilium.

Printed for Carington Bowles in London.

10 15 20 25 30 Deg. E. from Lond.

40 35 30

EUROPA

ASIA

AFRICA

MARE MEDITERRANEUM

MARE TYRRHENUM

MARE IONIUM Sinus Ambracicus Leucadius

SICULUM MARE

ITALIA

Roma
Alba
Lavinium
Laurentum
Latini
Opici
Epitichis
Salentini
C. Minervæ
P. Veneris
Porchyta I.
Portus Misenum
Leucosia
Palinurium Pr.
Elyma
Drepanum
Segesta
Auretium
SICILIA sive SICANIA
Trinius F.
Carthago

Cruseans
THRACIA
Aenia
Pallene
Porus Anchius
Porus Acheloüs
Dulichium
CEPHALLENIA
Ambracia
Actium
ETOLIA
Oeniadæ
ACHAIA
Corinthus
PELOPON
Orchomenus
Arcadia
NESUS
Cythera I.
Cinœthium Pr.
CRETA I.
Ida M.
Troja
Delos
EGEUM MARE

0 60 120 180 240 300
British Miles

NAVIGATIO ÆNEÆ

in Primo Libro Dionysii Halycarnassensis *adnotata.*

Printed for Carington Bowles *in London.*

HELLAS sive GRÆCIA, Imperiumq; Cræsi ad Herodotum.

Printed for Carington Bowles in London.

0 30 60 90 120
British Miles

25 30 35

40

35

GETÆ
Ister F.
Mons Hæmus
Hebrus F.
Strymon F.
Apollonia
Salmydessus
Odrysarum Regio
Rhodope M.
Mimi
Trausi
Agathirsi
Pergamum
Grestonia
Odomantes
Mygdonia
MACEDONIA
Bisaltæ
Siela
Stagira
Acanthus
Athos M.
Imbros I.
Lemnos I.
Thasos I.
Perrhebia
Olympus M.
Ossa
THESSALIA
Phtiotida
Molienses
Dorida
Locri
Bœotia
Thebæ
Eubœa I.
Achaia
Arcadia
PELOPONNESUS
Sparta
Lacedæmon
Epidaurus
Tenarium
Malea Prom.
Cythera I.
Cyclades I.
Andros
Tenos
Myconus
Delos
Naxos
Paros
Ephesus
Myonnesus
Chios I.
Samos
Lesbos I.
Cumæ
Smyrna
LYDIA
Sardes
Mæonia quæ postea
MARE ÆGEUM
Scyros I.
Sporades I.
Cyclades I.
Thracia
Thracia in Asia
Thracium Bosphorus
Propontis
Perinthus
Byzantium
Chalcedon
Thynia
Bithynia
Cyzicus
Lampsacus
Abydus
Dardanum
Rhœteum
Ida M.
Troas
Antandrus
Thebe
Adramittus
Pergamus
Myrsia
Phrygia
Hellespontus
Hermus F.
M. Sipylus
M. Tmolus
Mæander F.
CARIA
Miletus
Ceramus
Cnidus
M. Lyda
M. Calinda
Halicarnassus
Rhodus
Cos
Rhodus I.
Carpathium Pelagus
Thera I.
Nisyrus
Camina
Cydonia
Creta
MARE MEDITERRANEUM
Miliada
LYCIA
Xanthus
Phaselis
Patara
Taurus Mons
PAMPHYLIA
Termessus
CILICIA
Tarsus
Sole
Cyprus
Phœnicia
SYRIA
PONTUS EUXINUS
Sinope
Pterie
Thermodon F.
Thermiscyra
PAPHLAGONIA
Halys F.
MARIANDIUS
CAPPADOCIA
REGNVM CROESI
ASIA MINOR
CYRI REGNUM
Euphrates F.
ARMENIA

GRECIA ANTIQUA

Secundum Cornelium Nepotem, Cellarium &c.

Printed for Carington Bowles *in London.*

20 25 *Degrees East from London* 30 15

40 35

EUROPA

THRACIA

ASIA

MARE

IONIUM

GRÆCUM

MARE CRETICUM

EPIRUS

MACEDONIA

THESSALIA

ACHAIA

PELOPONNESUS

ATTICA

EUBŒA I.

LYDIA

CARIA

LYCIA

CRETA INSULA

Taulanti

Lyncestis

Pelagonia

Apollonia

Dessaretæ

Bisaltæ

Amantia

Mygdonia

Orestis

Strymon F.

Eion

Nesus

Maronia

Aenos

Propontus

Onchesmus

Thermæ, post Thessalonica

Axius F.

Sinus Thermaicus

Aenia

Siris

Acantus

Thasus I.

Strymonicus Sinus

Mt. Athos

Imbros I.

Sestus

Chersonesus

Lampsacus

Abydus

Dardanum

Buthrotus

Pella

Gigonia

Olynthus

Torone

Singus

Sanos

Toronaicus Sin.

Singiticus Sin.

Lemnos I.

Hellespontus

Rhoetæum

Cassiope

Dodona

Corcyra I.

Ludias F.

Pydna

Alicmon F.

Olympus Mt.

Peneus F.

Pieria

Pindus Mt.

Gonoessa

Larissa

Ossa

Troas

Tenedos I.

Ilæus Mt.

Leucimna

Thesprotia

Ambracia

Pharsalus

Magnesia

Mt. Pelion

Sciathus

Scopelus

Aloneus

Cambrus.

Reparethus

Antandrus

Actium

Pagasa

Maliacus Sin.

Mysia

Pachynus I.

Phthiotis

Pylæum

Methymna

Arisba

Leucadia I.

Dulichium

Doris

Pelasgiotis

Phaldia Pr.

Scandila

Pergamus

Lesbos I.

Mytilene

Ætolia

Cephalenia I.

Locris

Opus

Scyrus

Phocaicum Mare

Cuma

Chios I.

Erythræ

Smyrna

Colophon

Ionia

Ephesus

Myunta

Miletus

Icaria I.

Samos

Patræ

Achaia

Elis

Arcadia

Zacynthus I.

Zacynthus

Alphæus F.

Strophades I.

Argolicus Sinus

Mirtoum Mare

Andros

Tenos

Delos

Mycenæ

Icarium Mare

Cnidus

Halicarnassus

Messenia

Sparta

Laconia

Pylus Messeniorum Navarino

Sphagia I.

Acritas Pr.

Malea Pr.

Melos I.

Siphnus

Seriphus

Cythera I.

Thera I.

Anaphe I.

Rhodus I.

Lindus

Ialissus

Camirus

Chalcis

Mylantia Pr.

Carpathus I.

Casus I.

Carpathium Pelagus

Ægilia I.

Cimaris Pr.

Cisamus

Dictynnæum Pr.

Dia I.

Corycus

Polyrhenia

Rhamnus

Cantanum

Criu Metopon Pr.

Phanix

Itanum Pr.

Phœa I.

Lissus

Dicty Mons

Printed for Carington Bowles in London.

Studia Græca quorum 600 Gradui respondent

0 300 600 900 1200

0 10 20 30 40 50 60 90 120

Miles of Great Britain

20 25 30 16

40 40

ADRIATICUM MARE

ITALIA

EPIRUS

MACEDONIA

THRACIA

PAPHLAGONIA

Sesus

Corcyra

Scotusa

Larissa

Cranon

Pharsalus

Phthiotida

THESSALIA

Pranta fl.

Cynocephalæ

Hartica M.

Eniadæ M.

Orchomenus

Locri

Ætolia

Crissa

Corinth fl.

Helicon M.

Scolus M.

Thebæ

BŒOTIA

Achaia

Lethæum

Corinthus

Achaia

Elis

Phlus

Pyrmes fl.

Arcadia

Argos

Ægira

PELOPONNESUS

pars sive Lacedæmon

Amyclæ

Messena

Ephesus fl.

Hellespontus

Æsius

PHRYGIA

ÆGEUM MARE

Lesbos

ASIA

ÆOLIS

Sardes

IONIA

Ephesus

Mæander fl.

CARIA

Rhodus

CRETA I.

Expeditio AGESILAI DUCIS SPARTANI secundum Xenophontem.

Printed for Carington Bowles in London.

0 30 60 100

British Miles

35 35

10 Deg. East from London 20 25 30 17

40 35

ITALIA
ILLYRICUM
GRÆCIA
MARE
SICULUM
MARE
MEDITERRANEUM
LIBICUM MARE
AFRICA
THRACIA
ASIA
MACEDONIA
EPIRUS
Pieria
Megares
Nimphæa
Pæonia
Ægea
Thessalia
Etolia
Phocis
Peloponnesus
Creta I.
Cortyna
Apium
Corcyra
Berenice
Ambracia
Pendos
Lucania
Apulia
Mollapia
Beneventum
Asculum
Ferentinum
Samnites
Roma
Castella Mamertinorum
Messana
Leontium
Syracuse
Agrigentum
Carthago
Erya
Sicilia
Troja

30 60 120 180 240 300
British Miles

Acquisitiones
PYRRHI Epirotarum Regis sicut in Plutarcho.

Printed for Carington Bowles in London.

ÆGYPTUS

sicut in Libro Herodoti secundo describitur.

Printed for Carington Bowles *in London*

SYRIA

Bolbiticum ostium
Sebennyticum Ost.
Mendesium Ost.
Saiticum Ost.
Pelusium
Sinus Plinthicus
Canopus
Archiphylla
Plinthine
Mareotis Lacus
Casius M.
Schoenus
Magdolum
Daphnæ
Bubastus
Nilus F.
Heliopolis
Coreseorum Pyramides
Memphis
Apia
Acanthon
Buselis
Moerides Lacus
Marci
Hermotymbie
LIBYA
Oasis Minor
Nilus F.
Fluvius Africam inter et Arabiam Fossam
Chemnis
Arabum Egyptiorum Habitatio.
ARABIA
SINUS ARABICUS
ASIA
0 30 60
British Miles
Oasis Major
THEBAIS
Thebæ
Syene
Tropicus Cancri
Elephantine
I. Tacompsos
Catadupi
Cataractes
AETHIOPIA
Mophi M.
Nyssa
Nilus F.
Canopicum Ostium
Bolbiticum Ostium
Sebennyticum Ost.
Mendesium Ostium
Saiticū. Ostium
Pelusium Ostium
Esthanguetu: Perbei Specula
Buthus
Thmuis
Sebennytus
Onuphis
Mendesius Fossa
Polusium
Daphnæ
Bubastus
DELTA
Canopus
Anthylla
Sais
Athribis
Aphroditopolis
Prosopis
Natho Insula
Cercasorum
Pyramides
Memphis
Calasiries
15 30
British Miles
Heliopolis
Nilus F.

35 Deg. East from London

10
15
20
25
30
19
35
30
25
MARE MEDITERRANEUM
LYBIA
ATLANTES
GARAMANTES
Syrtis Minor
Phio I.
Palus Tritonidis Auses
Machelidæ
Lotophagi
Ginaamæ
Atlas
Mons
Cinyphus fl.
Collis Gratiarum
Syrtis Major
Macci
Psilli
Barce
Hesperides
Cyrene
Zoa
Silphia
CYRENAICA
Tetrippotadæ
Nasamones
Gigamæ
Adrymachidæ
Azirestus
Plynus Portus
Aphrodisios
Platea I.
Menelai Portus
Ammon
0 60 120 180 140 300
British Miles
LYBIA
ad mentem Herodoti.
Printed for Carington Bowles in London.

7 12 17 Deg. East from London 20

MARE

Castra Scipionis
Aegimurus
Hermæo vel Mercurii Prom.
Utica
Carthago
Clupea
Neapolis
Caſyra
Aquilari
Adrumetum
Agar.
Uzita
Vacua
Zama
Ruſpina
Thapſus
Leptis
Tisdrius
Acholla
Uſilla
Cercina I.
Syrtis Minor
Zetta
Anemuſa
Ethuſa et Egusa
Relagia et Turichia Ins.
Lopadusa
Hippo
Cirtha
NUMIDIA
Ampſaga F.
Rubricatus F.
Bagrada F.
AFRICA
GÆTULIA
INTERNUM
AFRICA
35
30

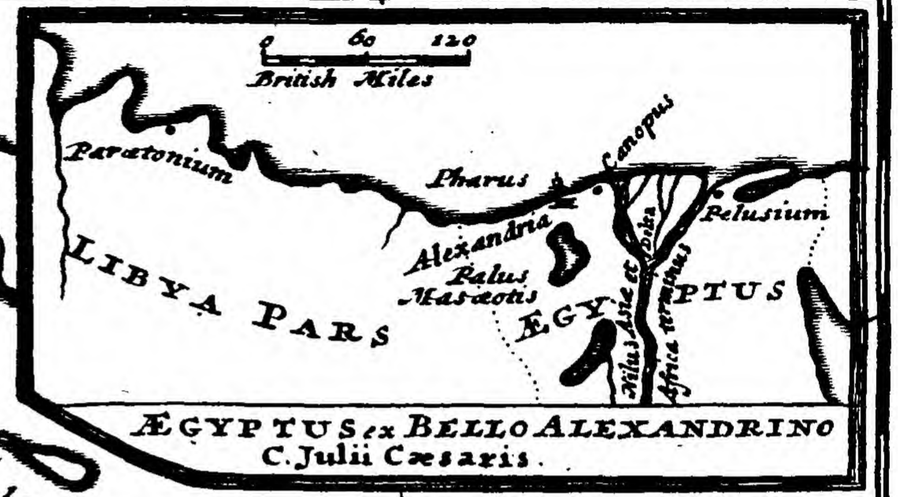

ÆGYPTUS ex BELLO ALEXANDRINO
C. Julii Cæsaris.

AFRICA ex
BELLO AFRICANO.
C. Julii Cæsaris.
Printed for Carington Bowles in London

0 30 60 120 180 240
British Miles

9 8 7 6 5 Deg. West from London 3 21

38 37 36

LUSITANIA

HISPANIA ULTERIOR

Bæturia

Castulo

Bætis F.

Corduba

Ulla

Salsum

Castra Posthumy

Ategua

Sorita

Aspaula

Singulus

Astigi

Italica

Lenius

Hispalis

Carmona

Obeculo

Urso

Ucubis

Crematur a Cæsare

Carruca

Bætis F.

Asta

Munda

Malaca

Gades

Carteia

MARE INTERNUM

Fretum Gaditanum

AFRICA

0 5 10 20 30 40 50 60

British Miles

BÆTICA sive
HISPANIÆ *Pars Australis ut in* ***CÆSARE*** *descripta de* ***BELLO HISPANICO.***

Printed for Carington Bowles *in London.*

8 Deg. W. from London 3 0 2 — 7 Deg. E. from London 12 22

GALLIA VETUS Ad JULII CÆSARIS Commentarios.

BRITANNIÆ PARS

OCEANUS BRITANNICUS

OCEANUS AQUITANICUS

HISPANIA PARS

GERMANIÆ PARS

GALLIA Trans Padana

MARE MEDITERRANEUM

GALLI.

CELTÆ

BELGÆ

ARDUENNA SILVA

HELVETII Pagus

1. 2. 3. 4. Oppida Venetorum, quæ Cæsar describit, at non nominat

30 60 120 180 British Miles

Printed for Carington Bowles in London

12 13 14 15 Deg. E. from London 16 23

43 42 41

ETRURIA seu TUSCIA

MARE TUSCUM

ADRIATICUM MARE

Tiberis F.

Nar F.

Volsinii

Ciminus Mons et Lacus

Interamna

Velinus Lacus

Velinus F.

Ocriculi

SABINI et Umbri

Cures

Eretum

Caprolotum

Nomentum

Erythii

Falisci

Lubra

Lacus Vadimonis

Sutrium

Regillum

Cremera

Veii

Fidenæ

Picentia

Tibur

Anio F.

Æqui

Marsi

Corfinium

Sulmo

Cæninenses

Regillus Lacus

Collatia

Hernici

Roma

Albani

Gabii

Tusculum

Frentium

Sora

Sacriportus

Verule

Volci

Liris F.

Fregellæ

Ostia

Alba

Bovillæ

Iuturna Lacus

Cora

Suessa Pometia

LATIUM

Ardea

Ariccia

Lanuvium

Lavinium

Antium

Aurunci

Pontini Campi

Formiæ

Massicus Mons

Caieta

CAMPANIA

Capua

Vulturnus F.

Atella

Calenum

M. Caurus

M. Falernus

Avernus L.

Cumæ

Puteoli

Neapolis

Vesurius Mons

Herculaneum

Pompeianum

Picentini

Lucrinus Lacus

Misenum Prom.

Apenninus Mons

0 10 20 40

British Miles

ROMANI IMPERII
Primordia *ut apud* Florum.

Printed for Carington Bowles, *in London.*

ROMANUM IMPERIUM Iuvenile Secundum L. Florum.

Printed for Carington Bowles in London.

John is a blockhead

GALLIA

MARE LIGUSTICUM

MARE TUSCUM

MARE ADRIATICUM

MARE INTERNUM

CORSICA I.

SARDINIA I.

SICILIA

ITALIA

VENETIA

LIGURIA

Insubres

Galli Boi

Alpes

Rhodanus F.

Isara F.

Druentia F.

Varus F.

Macra F.

Tiberis F.

Arnus F.

Athesis F.

Timavus F.

Padus F.

Marsilia

Ocelum

Albium Ingaunum

Genua

Florentia

Pisa

Arimi-num

Ravenna

Bononia

Mutina

Tridentum

Aquileia

Curicta I.

Ariminum

Umbria

Picenum

Perusia

Nuceria

Spoletium

Reate

Corfinium

Sulmo

Roma

Aurunci Campi

Capua

Cumæ

Misenum

Baiæ

Neapolis

Pompeii

Herculaneum

Stabiæ

Surrentum

Asculum Apulum

Apulia

Canusium

Calabria

Brundusium

Tarentum

Thurii

BRUTIUM

Dyrrachium

Oricum

EPIRUS

Liparæ Insulæ

Lipara

Messana

Ætna Mons

Syracusæ

Camarina Palus

Camarinum

Agathæ Insulæ

Lilybæum

Drepanum

Panormus

Eryx M.

Calaris

Olbia

0 30 60 120 British Miles

45

40

8

13

18 Deg. East from London

Expeditio HANNIBALIS

Pænorum Imperatoris, *uti describitur in* Livio & Cornelio Nepote.

Printed for Carington Bowles *in* London

0 60 120 180 240 300

Miles of Great Britain

15 10 5 0 5 10 15 20 *Deg. East from Lond.* 25

EUROPA

OCEANUS

GAUL

Confluent

Lemanus L.

Alpes M.

Aquitania

Volces

Narbo

Iberus R.

Albutala

Salmantica vel Hermandica

HISPANIA

Vettones

Tagus R.

Carpetani

Saguntum

Castulo

Carthago Nova

Olcades

Cadis

Fretum Herculeum

MARE MEDITERR

CORSICA

SARDINIA

ITALIA

Roma

Tiberis R.

Neapolis

Lucania

Bruttium

Locri

SICILIA

Syracusa

Agrigentum

Carthago

Zama

NUMIDIA

AFRICA

Atlas Mons

MARE ADRIATICUM

EPIRUS

RANEUM

45 40 35 30

10 5 0 5 10 15 20

10 5 0 5 10 15 20 25 30 35 40

45 40 35 30

MARE ATLANTICUM

BELGÆ

GERMANIA

EUROPA

GALLIA CELTE

Avaricum

Gangonia

Aquitani

Ruteni

Arelate

Allobroges

Alp.

Gall. Cisalpina

ITALIA

Illyricum

Dalmatia

Salonæ

Rubicon

Ariminum

Etruria

Roma

Tiberis F.

Corsica

Sardinia

Albe

Terracina

Capua

Neapolis

Apulia

Lucania

Tiburi

Cosentia

Vibo

Brundusium

Tarentum

Messana

Sicilia

Syracusæ

Lilybæum

Aponiane I.

Balearides I.

MARE

Vrica

Rusuccurium

Cirtha

Hippo Regius

Carthago

Thapsus

Aquilaria

Adrumetum

Leptis

NUMIDIA

MAURITANIA

HISPANIA

Cantabri

Hispania Sitifidensis

Celtiberia

Vettones

Calagurris

Ausetani

Lalecetani

Illercaones

Tarraco

Iberus F.

Lusitania

Medobriga

Anas F.

Silvatici Saltus

Castulo

Corduba

Italica

Hispalis

Munda

Malaca

Baetis F.

Gades

Fretum Gaditanum

Carteia

Tartessus

Pontus Euxinus

Bosphorus

Pontus

Zela

Neapolis Comana

Thracia

Macedonia

Amphipolis

Bithynia

Troas

Pergamus

Ephesus

Asia

Galatia

Armenia

Trallis

Cilicia

Taurus M.

Rhodus

Cyprus

Antiochia

Syria

Creta

Mediterraneum

Ptolemais

Phœnicia

Iturea

Cyrene

Parætonium

Pharus

Canopus

Pelusium

Alexandria

Delta

Nabatæi

Sinus Arabicus

Ægyptus

Libya

AFRICA

ROMANUM IMPERIUM sicut in CÆSARIS Commentariis et Silio Italico.

Printed for Carington Bowles in London.

0 60 120 180 240 300

British Miles

5 0 5 Deg. East from London 15 20 25 30 35

TYPUS REGIONUM

per quas grassatum est bellum civilis inter POMPEIUM et CÆSAREM.

Printed for Carington Bowles in London.

EUROPA

MARE ATLANTICUM

BELGÆ

GALLIA

HELVETI

Vindelicia

Ister, qui et Danubius F.

Pannonia

ILLIRICUM

Liburnia

Dalmatia

MARE ADRIATICUM

DACIA

TRA Getæ

IANI

MOESIA superior

MOESIA inferior

Pontus

SARMATIAE EUROPAEAE PARS

Sarmatiæ Asiaticæ Pars.

Bastarnea

Tyras F.

Tanais Fl.

Maotis Palus

Taurica Chersonesus

Bosphorus Cimmerius

PONTUS EUXINUS

Thermodon F.

Paphlagonia

Cappadocia

PONTUS et BITHYNIA

PHRYGIA Major

Mycia Major

Caucasus M.

GALATIA

ARMENIA

ASIA

PROPRIA

Anthiochia

Taurus M.

Caria

Doris

Lycia

Pamphylia

Cilicia

Alexandria

Rhodus

CYPRUS

SYRIA

Damascus

Sidon

Tyrus

Hierosolym

Asphaltites Lacus

Gaza

IDUMEA

ARABIA

Sinus Arabicus

Peluſium

Nilus F.

AEGYPTUS

Libya exterior

Ammon

Marmarica

Nasamones

Catabathmus

Cyrenaica

Pentapolis

Cyrene

Apolonia

Syrtis Major

Tripolitana

Tripolis

Lepcis Magna

Syrtis Minor

Lotophagi

Cinyps F.

Garamantes

LIBYA

AFRICA

Thisibi Mons

Erchidæ

Mampsarus Mons

Atlas Major

Atlas Minor

Thambes Mons

Mons

Mauritania Cæsariensis

Tingitana

Sala

Julia Cæsarea

Rusicurium

Igilgilitanum

NUMIDIA

Hippo Regia

Tabraca

Carthago

Utica

Rubricatus F.

Bagradas F.

Tritones L.

Vocanus agor

Numidicus Sinus

Sinus Carthaginiensis

Promontorium Mercurii

Aphrodisium

Adrumetum

Leptis Minor

Thapsus

Sicilia

Mare Creticum

Creta

Ionium Mare

Cephalonia

Zacynthus

Peloponnesus

Corinthus

Argos

Lacedæmon

Rhegium

Syracusa

Promontorium Pachynum

Promontorium Pelorum

Pelorum Pr.

Etna

Corcyra

Acarnania

Thessalia

Macedonia

Thracia

Byzantium

Troas

Abydus

Hellespontus

Mysia

Troja

Lesbos I.

Chios

Samos

Ephesus

Meander F.

Maeonia

Smyrna

Pergamus

Caicus F.

Hermus F.

Phocæa

Ionia

Achaia

Athenæ

Corinthus

Argos

Lacedæmon

Sparta

Peloponnesus

Epidaurus

Ægina

Isthmus Corinthi

Promontorium Scyllæum

Promontorium Sunium

Euripus

Thessalonica

Pella

Amphipolis

Philippi

Strymon F.

Nestus F.

Hebrus F.

Thracius Mons

Rhodope Mons

Haemus Mons

Thermodon F.

Parthenius F.

Halys F.

Iris F.

Sangarius F.

Bosphorus Thracius

Propontis

Pontus

Cappadocia

Paphlagonia

Bithynia

Phrygia Major

Galatia

Armenia

Euphrates F.

Taurus M.

Anthiochia

Alexandria

Cilicia

Pamphylia

Lycia

Caria

Doris

Cyprus

Syria

Damascus

Sidon

Tyrus

Hierosolym

Asphaltites Lacus

Gaza

Idumea

Arabia

Sinus Arabicus

Peluſium

Nilus F.

Aegyptus

Libya exterior

Ammon

Marmarica

Nasamones

Catabathmus

Cyrenaica

Pentapolis

Cyrene

Apolonia

Syrtis Major

Tripolitana

Tripolis

Lepcis Magna

Syrtis Minor

Lotophagi

Cinyps F.

Garamantes

Libya

Africa

Thisibi Mons

Erchidæ

Mampsarus Mons

Atlas Major

Atlas Minor

Thambes Mons

Mons

Mauritania Cæsariensis

Tingitana

Sala

Julia Cæsarea

Rusicurium

Igilgilitanum

Numidia

IMPERII ROMANI
Iuxta LUCANUM Typus.

Printed for Carington Bowles *in London.*

ROMANUM IMPERIUM
ad Acmen evectum.

Printed for Carington Bowles in London.

The First Meridian from Lond.

MARE ATLANTICUM

EUROPA

MARE MEDITERRANEUM

AFRICA

ASIA

Britain Miles

ASIÆ ANTIQUISSIMÆ

Tabula, Humani Generis Restaurati Propagationem demonstrans, Post Magnum Diluvium; & Coloniarum suarum dispersionem, a primis in Oriente Incunabulis, ubi NOÆ resedit Arca; speciatim *Gomarorum* transitum In Europam, quam maxima ex parte Sobole sua implerunt: Ex Ævi antiqui Tenebris eruit *Wilhelmus Stukeley M.D.*

Printed for Carington Bowles in London.

CHAM

1 CHUS: 1 Seba, 2 Sabeta, 3 Nimrod, 4 Avila, 5 Rama, 6 Sabteca — Sheba, Dedan
2 MISRAIM: 1 Ludi, 2 Anam, 3 Lehab, 4 Naptu, 5 Patros, 6 Casluc — Pelistim, Captorim
3 PHUT
4 CANAN: Zidon

SHEM

I ELAM, II ASSUR, III ARPAXAD, IV LUD, V ARAM
Sela, Eber, Peleg, Joktan, Ophir, Evila; Vz Chul, Mas

IAPHET

i GOMER, ii MAGOG, iii MADAI, iv JAVAN, v TUBAL, vi MOSOC, vii TIRAS
i Ascenas, ii Riphat, iii Togarma; i Elisa, ii Tarsis, iii Kittim, iv Dodanim; vii TIRAS

SARMATIA EUROPEA — Borusci, Sarmatæ Hyperborei, Riphæi M., Modocæ, Zacatæ, Alaunii, Amadoci, Mæotæ, Tanaitæ, Tanais F., Borysthenes F.
SARMATIA ASIATICA — Hyperborei Montes, Obius F., Syebi, Alani Scythæ, Mologeni, Sasones, Jotæ, Massegetæ sive Magogæi Scythæ, Rha F., Rhymnicus F.
SCYTHIA intra Imaum — Hanc Regionem in qua Syebi Montes & Anarei Ptol. dicit humilem esse et Fluminibus irriguam. Tectosacæ, Anaræi, Machetegi, Chamari Mela, Massagetæ, Asiotæ, Iaxartæ Magna Gens, Aorsi, Daix F., Cachagæ, Sagaraucæ, Comari Mela, Caratæ, Rhibii, Comari Ptol., Abii, Derbicæ, Drybactæ, Mardieni, Tachori, Toornæ, Chomari Ptol., Aratha, Chomara, Sorgab, Commani Plin., Oxiane Lacus, Drepsiani, Thocari magna Gens, Chorasmii Plin., Tocharestan, Comi, Acinacæ, Thyræi, Paropanisus, Locharna, Arbaca, Tribasina, Arasaci, Pharalana, Nysa, Arrouchage, Arachotus, Gedrosia, Arriana, Parisena, Arbis, Pasipeda, Arbiti, Cariphi, Bardaxe, Barygaza, Barace Insula, Sinus Barygazenus, Comaria oppidum & Promontorium Indiæ, Tugma Urbs Indiæ, Zarodri F., Abastani, Tabesii, Asperi, Gymnosophistæ Philosophi, Guzei Assaceni, Hydaspes F., Hypasis F., Area Noæ, Tacoræi, Togarma, Thogara oppidum Sericæ, Imaus Mons, Scythia extra Imaum, Maccoralingæ Populi Indiæ. Mago Fl. ibm., Ascatanæ, Ascanimia seu Ascatanæ Mons, Comedæ Serica
i GOMER — ii MAGOG — iii MADAI — iv LUD — v TUBAL — vi MOSOC — vii TIRAS
MARE CASPIUM sive HYRCANUM — Araxes F., Cambyses F., Cyrus F., Strabo F., Carinda F., Mardus F., Margiana, Astabeni, Hyrcania, Hyrcania Chorostan, Media, Carduchi, Caspii, Caspiæ Pylæ, Araxis Pylæ, Albania, Iberia, Colchis, Thab. ilæa, Phasis F., Zelæa ct., Triare, Chalybes, Moschi, Mossini, Amasia, Mesorme, Thermodon F., Thermodontiaca, Amazones, Heneti, Amastris, Amisus, Monium, Sinus Sinopicus, Pontus Axenus, Tauri, Heniochi, Cimmerii, Tyrambæ, Tyrambe, Palus Mæotis, Tanais F., Rha F., Tyras, Tyrangitæ, Tyras F., Ister F., Dacia, Tiriscum, Acmonia, Pannonia Inferior, Musia Colonia, Cimbri & Celtæ, Mysia Superior, Mysia Inferior, Mæsi, Macedonia, Thracia, Rhodopa, Elini, Doris, Mysia Mylomacedones Æolis, Ilium, Troas, Hellespontus, Propontis, Bosporus Thracius, Dardanus F., Xerxis Pontes, Abydus, Elisæ seu Insulæ Gentium, Creta Ins., Rhodia, Dodanim, Citis, Amazia, Tarsus, Kittim, Tarsis, Cyprus Ins. olim Colinia, Citium, Cheile, Leucacta, Sinus Issicus, Cilicia, Taurus M., Antitaurus M., Armenia Major, Armenia Minor, Araxes F., Araxis Pylæ, Araxis Fontes, Araxis Exitus, Araxis Campi, Araxis Ostia, Araxis Palus, Araxis Insulæ, Araxis Regio, Araxis Urbs, Araxis Vicus, Araxis Mons, Araxis Flumen, Araxis Lacus, Araxis Gens, Araxis Oppidum, Araxis Provincia, Araxis Civitas, Araxis Populus, Araxis Tribus, Araxis Familia, Araxis Domus, Araxis Templum, Araxis Sacerdos, Araxis Rex, Araxis Regina, Araxis Princeps, Araxis Dux, Araxis Consul, Araxis Senator, Araxis Miles, Araxis Nauta, Araxis Mercator, Araxis Agricola, Araxis Pastor, Araxis Venator, Araxis Piscator, Araxis Artifex, Araxis Scriba, Araxis Medicus, Araxis Philosophus, Araxis Poeta, Araxis Historicus, Araxis Geographus, Araxis Astronomus, Araxis Mathematicus, Araxis Musicus, Araxis Pictor, Araxis Sculptor, Araxis Architectus, Araxis Faber, Araxis Ferrarius, Araxis Aurifex, Araxis Argentarius, Araxis Gemmarius, Araxis Lapidarius, Araxis Vitrarius, Araxis Figulus, Araxis Textor, Araxis Sutor, Araxis Pistor, Araxis Coquus, Araxis Cellarius, Araxis Ostiarius, Araxis Custos, Araxis Servus, Araxis Ancilla, Araxis Infans, Araxis Puer, Araxis Puella, Araxis Senex, Araxis Mortuus, Araxis Sepulcrum, Araxis Epitaphium, Araxis Inscriptio, Araxis Numisma, Araxis Moneta, Araxis Thesaurus, Araxis Fiscus, Araxis Tributum, Araxis Vectigal, Araxis Portorium, Araxis Census, Araxis Lex, Araxis Judex, Araxis Carcer, Araxis Supplicium, Araxis Mors, Araxis Vita, Araxis Natura, Araxis Deus, Araxis Dea, Araxis Numen, Araxis Religio, Araxis Templum, Araxis Sacerdos, Araxis Rex, Araxis Regina, Araxis Princeps, Araxis Dux, Araxis Consul, Araxis Senator, Araxis Miles, Araxis Nauta, Araxis Mercator, Araxis Agricola, Araxis Pastor, Araxis Venator, Araxis Piscator, Araxis Artifex, Araxis Scriba, Araxis Medicus, Araxis Philosophus, Araxis Poeta, Araxis Historicus, Araxis Geographus, Araxis Astronomus, Araxis Mathematicus, Araxis Musicus, Araxis Pictor, Araxis Sculptor, Araxis Architectus, Araxis Faber, Araxis Ferrarius, Araxis Aurifex, Araxis Argentarius, Araxis Gemmarius, Araxis Lapidarius, Araxis Vitrarius, Araxis Figulus, Araxis Textor, Araxis Sutor, Araxis Pistor, Araxis Coquus, Araxis Cellarius, Araxis Ostiarius, Araxis Custos, Araxis Servus, Araxis Ancilla, Araxis Infans, Araxis Puer, Araxis Puella, Araxis Senex, Araxis Mortuus, Araxis Sepulcrum, Araxis Epitaphium, Araxis Inscriptio, Araxis Numisma, Araxis Moneta, Araxis Thesaurus, Araxis Fiscus, Araxis Tributum, Araxis Vectigal, Araxis Portorium, Araxis Census, Araxis Lex, Araxis Judex, Araxis Carcer, Araxis Supplicium, Araxis Mors, Araxis Vita, Araxis Natura, Araxis Deus, Araxis Dea, Araxis Numen, Araxis Religio
MARE MEDITERRANEUM — Italia, Græcia, Achaia, Peloponnesus, Corinthus, Athenæ, Thessalia, Macedonia, Thracia, Rhodopa, Elini, Doris, Mysia, Troas, Ilium, Hellespontus, Propontis, Bosporus Thracius, Dardanus F., Xerxis Pontes, Abydus, Elisæ seu Insulæ Gentium, Creta Ins., Rhodia, Dodanim, Citis, Amazia, Tarsus, Kittim, Tarsis, Cyprus Ins. olim Colinia, Citium, Cheile, Leucacta, Sinus Issicus, Cilicia, Taurus M., Antitaurus M., Armenia Major, Armenia Minor, Araxes F., Araxis Pylæ, Araxis Fontes, Araxis Exitus, Araxis Campi, Araxis Ostia, Araxis Palus, Araxis Insulæ, Araxis Regio, Araxis Urbs, Araxis Vicus, Araxis Mons, Araxis Flumen, Araxis Lacus, Araxis Gens, Araxis Oppidum, Araxis Provincia, Araxis Civitas, Araxis Populus, Araxis Tribus, Araxis Familia, Araxis Domus, Araxis Templum, Araxis Sacerdos, Araxis Rex, Araxis Regina, Araxis Princeps, Araxis Dux, Araxis Consul, Araxis Senator, Araxis Miles, Araxis Nauta, Araxis Mercator, Araxis Agricola, Araxis Pastor, Araxis Venator, Araxis Piscator, Araxis Artifex, Araxis Scriba, Araxis Medicus, Araxis Philosophus, Araxis Poeta, Araxis Historicus, Araxis Geographus, Araxis Astronomus, Araxis Mathematicus, Araxis Musicus, Araxis Pictor, Araxis Sculptor, Araxis Architectus, Araxis Faber, Araxis Ferrarius, Araxis Aurifex, Araxis Argentarius, Araxis Gemmarius, Araxis Lapidarius, Araxis Vitrarius, Araxis Figulus, Araxis Textor, Araxis Sutor, Araxis Pistor, Araxis Coquus, Araxis Cellarius, Araxis Ostiarius, Araxis Custos, Araxis Servus, Araxis Ancilla, Araxis Infans, Araxis Puer, Araxis Puella, Araxis Senex, Araxis Mortuus, Araxis Sepulcrum, Araxis Epitaphium, Araxis Inscriptio, Araxis Numisma, Araxis Moneta, Araxis Thesaurus, Araxis Fiscus, Araxis Tributum, Araxis Vectigal, Araxis Portorium, Araxis Census, Araxis Lex, Araxis Judex, Araxis Carcer, Araxis Supplicium, Araxis Mors, Araxis Vita, Araxis Natura, Araxis Deus, Araxis Dea, Araxis Numen, Araxis Religio
MEDIA — Carduchi, Caspii, Caspiæ Pylæ, Araxis Pylæ, Araxis Fontes, Araxis Exitus, Araxis Campi, Araxis Ostia, Araxis Palus, Araxis Insulæ, Araxis Regio, Araxis Urbs, Araxis Vicus, Araxis Mons, Araxis Flumen, Araxis Lacus, Araxis Gens, Araxis Oppidum, Araxis Provincia, Araxis Civitas, Araxis Populus, Araxis Tribus, Araxis Familia, Araxis Domus, Araxis Templum, Araxis Sacerdos, Araxis Rex, Araxis Regina, Araxis Princeps, Araxis Dux, Araxis Consul, Araxis Senator, Araxis Miles, Araxis Nauta, Araxis Mercator, Araxis Agricola, Araxis Pastor, Araxis Venator, Araxis Piscator, Araxis Artifex, Araxis Scriba, Araxis Medicus, Araxis Philosophus, Araxis Poeta, Araxis Historicus, Araxis Geographus, Araxis Astronomus, Araxis Mathematicus, Araxis Musicus, Araxis Pictor, Araxis Sculptor, Araxis Architectus, Araxis Faber, Araxis Ferrarius, Araxis Aurifex, Araxis Argentarius, Araxis Gemmarius, Araxis Lapidarius, Araxis Vitrarius, Araxis Figulus, Araxis Textor, Araxis Sutor, Araxis Pistor, Araxis Coquus, Araxis Cellarius, Araxis Ostiarius, Araxis Custos, Araxis Servus, Araxis Ancilla, Araxis Infans, Araxis Puer, Araxis Puella, Araxis Senex, Araxis Mortuus, Araxis Sepulcrum, Araxis Epitaphium, Araxis Inscriptio, Araxis Numisma, Araxis Moneta, Araxis Thesaurus, Araxis Fiscus, Araxis Tributum, Araxis Vectigal, Araxis Portorium, Araxis Census, Araxis Lex, Araxis Judex, Araxis Carcer, Araxis Supplicium, Araxis Mors, Araxis Vita, Araxis Natura, Araxis Deus, Araxis Dea, Araxis Numen, Araxis Religio
PARTHIA — Mons Caucasus, Hyrcania, Hyrcania Chorostan, Media, Carduchi, Caspii, Caspiæ Pylæ, Araxis Pylæ, Araxis Fontes, Araxis Exitus, Araxis Campi, Araxis Ostia, Araxis Palus, Araxis Insulæ, Araxis Regio, Araxis Urbs, Araxis Vicus, Araxis Mons, Araxis Flumen, Araxis Lacus, Araxis Gens, Araxis Oppidum, Araxis Provincia, Araxis Civitas, Araxis Populus, Araxis Tribus, Araxis Familia, Araxis Domus, Araxis Templum, Araxis Sacerdos, Araxis Rex, Araxis Regina, Araxis Princeps, Araxis Dux, Araxis Consul, Araxis Senator, Araxis Miles, Araxis Nauta, Araxis Mercator, Araxis Agricola, Araxis Pastor, Araxis Venator, Araxis Piscator, Araxis Artifex, Araxis Scriba, Araxis Medicus, Araxis Philosophus, Araxis Poeta, Araxis Historicus, Araxis Geographus, Araxis Astronomus, Araxis Mathematicus, Araxis Musicus, Araxis Pictor, Araxis Sculptor, Araxis Architectus, Araxis Faber, Araxis Ferrarius, Araxis Aurifex, Araxis Argentarius, Araxis Gemmarius, Araxis Lapidarius, Araxis Vitrarius, Araxis Figulus, Araxis Textor, Araxis Sutor, Araxis Pistor, Araxis Coquus, Araxis Cellarius, Araxis Ostiarius, Araxis Custos, Araxis Servus, Araxis Ancilla, Araxis Infans, Araxis Puer, Araxis Puella, Araxis Senex, Araxis Mortuus, Araxis Sepulcrum, Araxis Epitaphium, Araxis Inscriptio, Araxis Numisma, Araxis Moneta, Araxis Thesaurus, Araxis Fiscus, Araxis Tributum, Araxis Vectigal, Araxis Portorium, Araxis Census, Araxis Lex, Araxis Judex, Araxis Carcer, Araxis Supplicium, Araxis Mors, Araxis Vita, Araxis Natura, Araxis Deus, Araxis Dea, Araxis Numen, Araxis Religio
ARIA — Parauti, Paraxacine, Elymais, Joktan, Siphare, Susa, Susiana, Elam, Persis, Carmania, Carmania hodie, Carman, Parsetacine, Parapaphitis, Arachosia hodie, Arrouchage, Arachotus, Meros M., Nostana Oppidum, Drangiana, Agriaspæ, Arabius F., Gedrosia, Arriana, Parisena, Arbis, Pasipeda, Arbiti, Cariphi, Bardaxe, Barygaza, Barace Insula, Sinus Barygazenus, Comaria oppidum & Promontorium Indiæ, Tugma Urbs Indiæ, Zarodri F., Abastani, Tabesii, Asperi, Gymnosophistæ Philosophi, Guzei Assaceni, Hydaspes F., Hypasis F., Area Noæ, Tacoræi, Togarma, Thogara oppidum Sericæ, Imaus Mons, Scythia extra Imaum, Maccoralingæ Populi Indiæ. Mago Fl. ibm., Ascatanæ, Ascanimia seu Ascatanæ Mons, Comedæ Serica
ARABIA Deserta — Desertum Avile, Terraf. planitiei Sinaar, Babylon, Chaldæa, Arabia Deserta, Saphtha, Satula, Asateni, Arabia Felix, Scenitæ, Sabæi, Sabæa, Sabatha, Regama, Rhegma, Sela, Paradisus Adami nunc Sinus Persicus, Sinus Arabicus, Mare Rubrum, Ethiopia Asiatica, Asiatica Æthiopia, Asiatica Æthiopia, Asiatica Æthiopia

A Map of the Journeyings of the ISRAELITES mentioned in ye Mosaick History. And of ye Land of CANAAN Shewing ye Divisions of ye Twelve Tribes of Israel, and more Remarkable Places mentioned in Joshua & Judges.

Printed for Carington Bowles in London.

0 15 30 45 60

British Miles

THE GREAT SEA

PART OF SYRIA

Maachathites

Baalgad

Lebanon Mt

Hermon Mt

Ld. of Tob

Sidon

Tyre

Accho now Acri, by the Greeks called Ptolemais

Kishon R

Mt Carmel

Megiddo

Dor

Jezreel

Half MANASSEH

Sichem

EPHRAIM

Timnathserah

Gaash Brook

Ajalon

Sorek Brook

Ashdod Ashdod

Ashelon

Gaza

ZEBULON

Tabor Mt

Nazareth

Gilboa Mts

Adom

Jogbehah

Succoth

TRIBE of GAD

AMONITES

Jordan R

Plains of Moab

Abel-shittim

Bezer

Hesbon

Bamoth

Nahaliel

Mattanah

Jahaz

Ashdod

BENJAMIN

Jerusalem

Bethlehem

JUDAH

Hebron

REUBEN

Almon diblathaim

Beer

Arnon R

MOAB

Dibon-Gad

Brook Zared

BITIS

SIMEON

Kadesh-barnea

Amalekites

Mt Hor

Hor Mount

Jearim

Oboth

Zin

Rithmah

Rehelathah

Libnah

Shapher

Paran

Wilderness of Paran

Edom

Zalmonah

Makheloth

Tahath

Encampment in ye wild of Zin

Elath and Ezion-gaber

Land of Goshen

Wilderness of Shur

Rameses

Succoth

Etham

Pihahiroth

Migdol

Baal-zephon

Rithmah

Kibroth hattaavah

Marah

Hashmonah

Moseroth

Encampment near Ezion-gaber

Abronah

Jotbathah

Ezion-gaber

Plain of Midian

PART OF EGYPT

Mt Sinai

Mt Horeb

Madian

Ingidgad

Jeakan

Elath

THE RED SEA

33 34 35 Degrees East from London 37

31 32 33 29 30

A Map of the Travels and Voyages of St. PAUL,

And of the other Places that are mention'd in the Books of the New Testament that follow ye Gospels Together with such Places that ly Remote from ye Holy Land as are mentioned in the New Testament.

A Map of ye Journeimgs of our Saviour Jesus Christ And of ye other Places mentioned in ye 4 Gospels

a. Sea of Galilee
b. Mt Beatitudes
c. Ld Gent
d. Mt Transfiguration
e. Wild of Judea
f. Mt Olivet with Bethany and Bethphage
g. The Hill Country of Judea
h. Galilee of the Gentiles.

P. OF SYRIA
Abilene
Sidon
Tyre
GALILEE
Nazareth
SAMARIA
JUDEA
Bethsaida
Ruines of Sodom
Ruines of Gomorra
Egypt
P. OF ARABIA
British Miles

Deg. East from London

ITALY
Rome
The three Taverns
Appii forum
Puteoli
Rhegium
Syracuse
Melita I.
Illyricum
DALM.
ACHA.
MACEDONIA
Apollonia
Thessalonica
Berea
Philippi
Amphipolis
Neapolis
Troas
MYSIA
Pergamus
ASIA
Ephesus
Miletus
Trogyllium
Samos I.
Patmos I.
Coos
PONTUS
BITHYNIA
PHRYGIA
Iconium
Derbe
Lystra
GALATIA
CAPPADOCIA
LYCIA
Myra
PAMPHYLIA
Attalia
CILICIA
Tarsus
MEDIA
Seleucia
Antioch
Cyprus I.
Salamis
Paphos
Rhodus I.
Phenice
Damascus
Ninive
Chaldron
Mesopotamia
Euphrates R.
Tigris R.
Babylon
ELAM or PERSIA
PARTHIA
ARABIA
Jerusalem
Cyrene
Alexandria
EGYPT
Sinai Mount.
Land of Median
ÆTHIOPIA
LYBIA
The ADRIATICK SEA
ADRIA or
PART OF
British Miles

Printed for Carington Bowles in London.

Explanation of the References.

1 Cenotaph of Euripides
2 Equestrian Statue
3 Pompeion
4 Temple of Ceres
5 Different Porticos
6 Palæstra of Taureas
7 Portico of Jupiter Eleutherius
8 Temple of Apollo Patrous
9 Portico of the Hermæ
10 Poecile
11 Enclosure containing the Palace of the Senate and an Edifice dedicated to the Mother of the Gods
12 Tholus
13 Statues of the Eponymi
14 Temple of Mars
15 Different Temples and Sacred Edifices
16 Chapel of Æacus
17 Leocorium
18 Temple of Castor and Pollux
19 Chapel of Agraulus
20 Prytaneum
21 Temple of Diana Aristoboule built by Themistocles
22 Ancient Temple of Bacchus of the Marshes
23 Ancient Temple of the Olympian Jupiter
24 Temple of the Pythian Apollo
25 Eleusinium
26 Temple of Eucles
27 Temple of the Earth
28 Stair-case leading to the Citadel
29 Grotto of Pan
30 Propylæa
31 Temples of Erechtheus and Minerva Polias

Gate
Hippades
Gate of Acharnæ
Road to the Academy
Gate Thriasia afterward Dipylon
Ionian Gate
Sacred Gate
Street leading to Melite
Tents of the
Forum
Scythium
Street in a hollow way
Temple of Theseus
Royal Portico
Areopagus
Street of the Tripods
CITADEL
Tem. of Minerva
Odeum
Theatre of Bacchus
Hill of the Museum
LIMNÆ
or the Marshes
Gate of Ægeus
Road from the Piræus to Athens
Road from Phalerum to Athens
ILISSUS R.
MELITE
House of Themistocles
Gate of Melite
Street leading to Cele
House of Phocion
MOUNT ANCHESMUS
CYNOSARGES
Gymnasium
Gate Dionicia
Temple and Gardens of Venus
LYCÆUM
Gymnasium
Gate Diocharis
DROMOS
Mount Triklya
Temple of Diana Agrotera
AGRÆ
Temple of Ceres
MOUNT HYMETTUS

PLAN OF ATHENS,
for the Travels of Anacharsis,
May 1784.

English Yards.
200 400 600 800 1000 1200
Olympian Stadia.
1 2 3 4 5 6
French Toises.
50 100 200 300 400 500 600

T. Cook. jr.